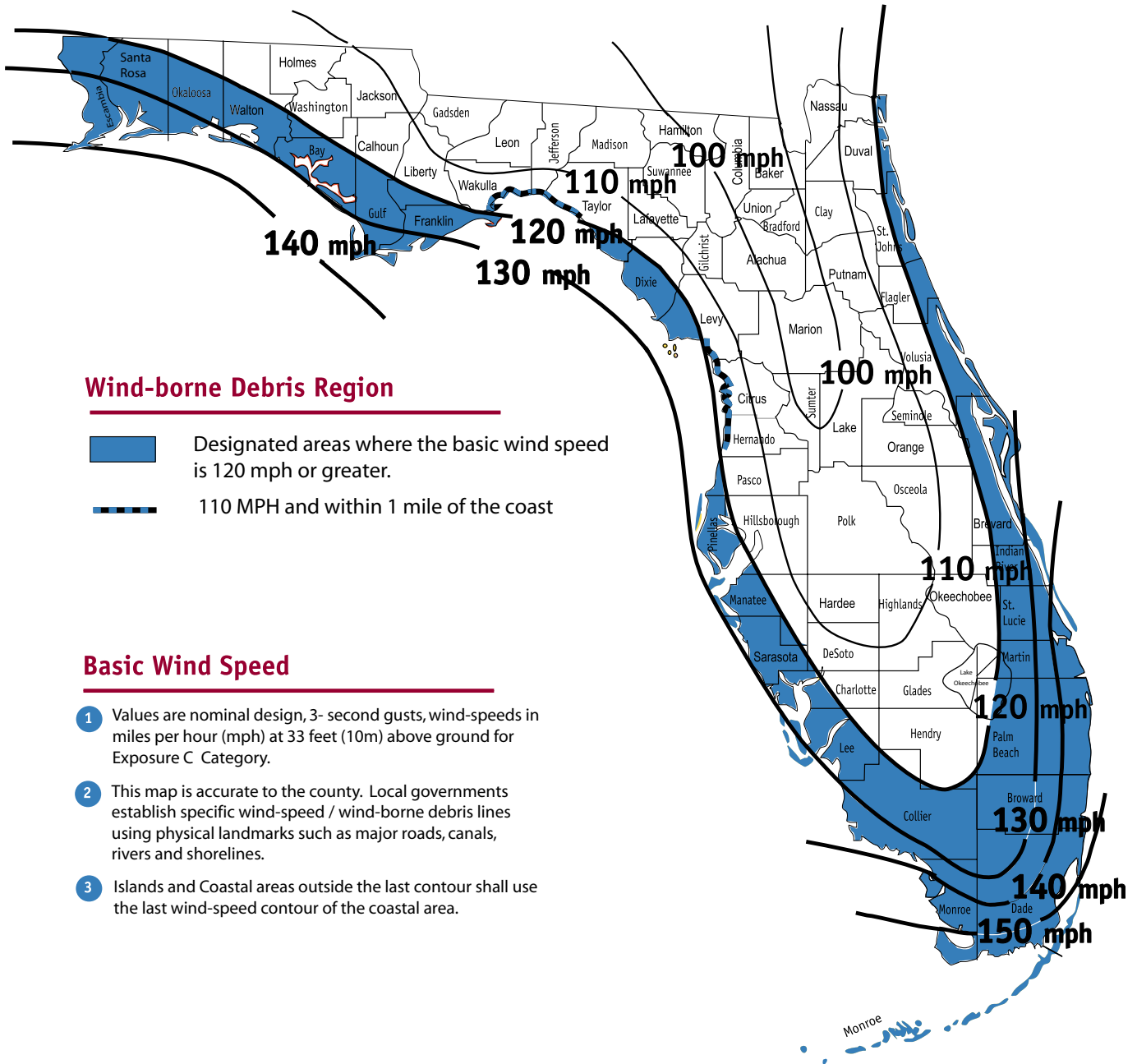




State of Florida
Wind-Borne Debris Region



Wind-borne Debris Region

-  Designated areas where the basic wind speed is 120 mph or greater.
-  110 MPH and within 1 mile of the coast

Basic Wind Speed

- 1 Values are nominal design, 3- second gusts, wind-speeds in miles per hour (mph) at 33 feet (10m) above ground for Exposure C Category.
- 2 This map is accurate to the county. Local governments establish specific wind-speed / wind-borne debris lines using physical landmarks such as major roads, canals, rivers and shorelines.
- 3 Islands and Coastal areas outside the last contour shall use the last wind-speed contour of the coastal area.

www.florida building.org